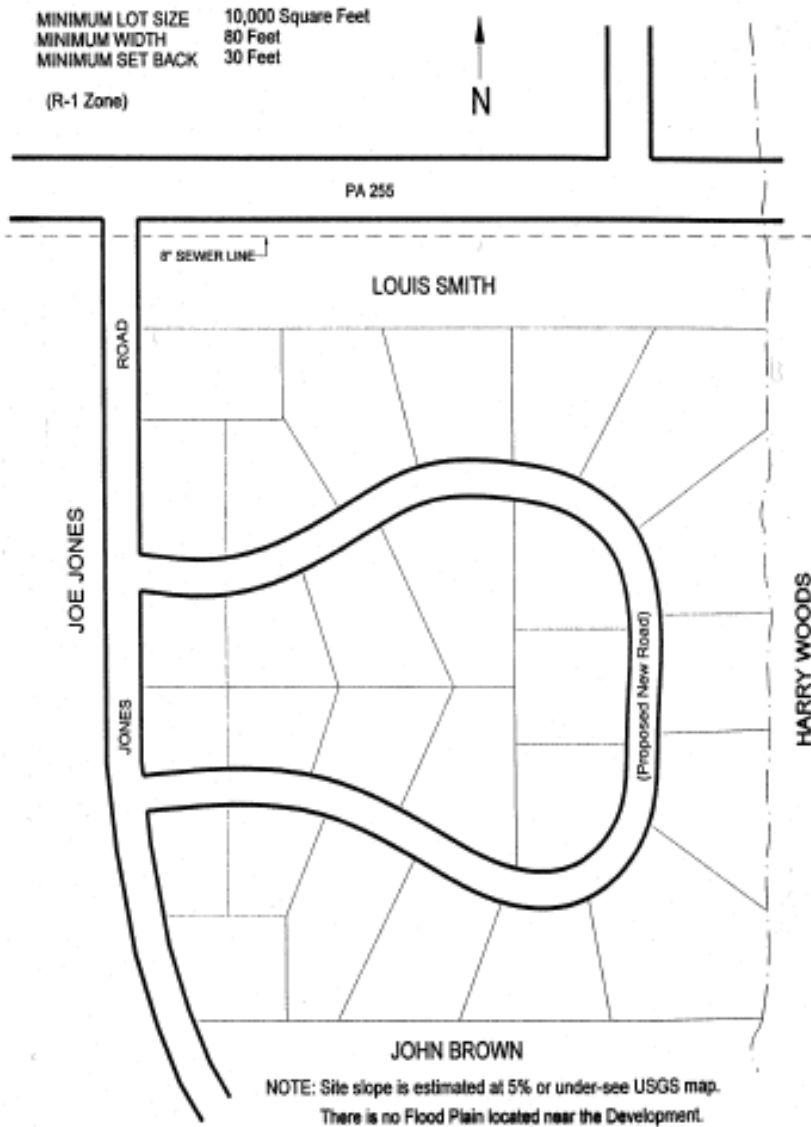


22 Attachment 7

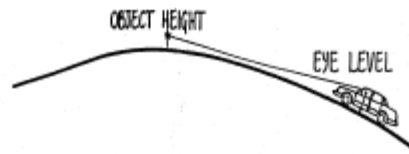
Township of Sandy

ILLUSTRATIONS AND EXAMPLES

SAMPLE SKETCH PLAN

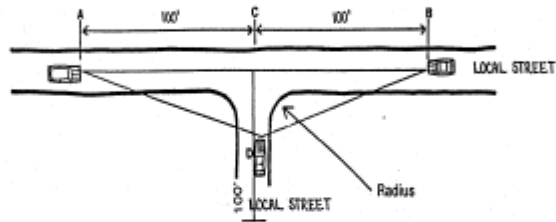


SUBDIVISION AND LAND DEVELOPMENT



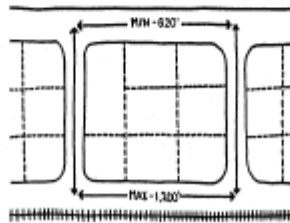
SIGHT DISTANCE

(Section 605 - Street Design Specifications)



CLEAR SIGHT TRIANGLE

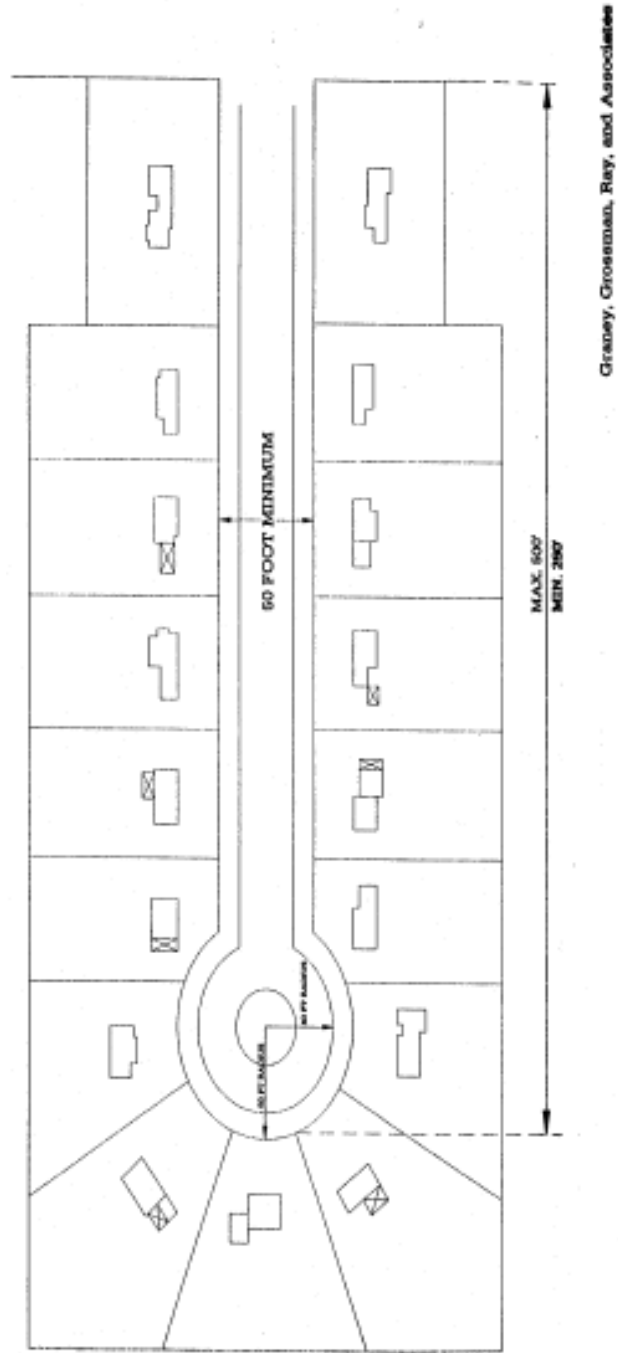
(Section 608 - Street Intersections)



BLOCK (Section 610 - Blocks)

CUL-DE-SAC

(Section 607 – Cul-De-Sac Streets)



Grazev, Grossman, Ray, and Associates

SUBDIVISION AND LAND DEVELOPMENT

TYPICAL PRELIMINARY PLAN

(For Complete List of Requirements, Please See Section 501)

