

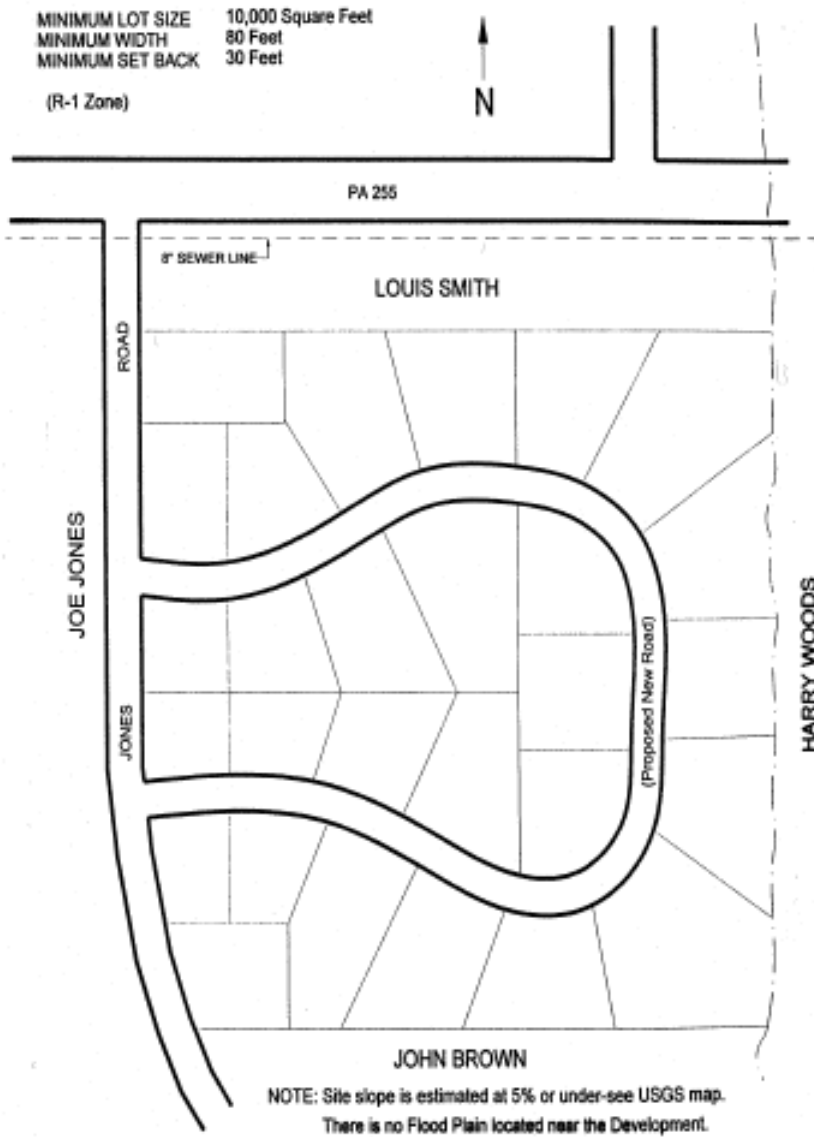
SUBDIVISION AND LAND DEVELOPMENT

22 Attachment 7

Township of Sandy

ILLUSTRATIONS AND EXAMPLES

SAMPLE SKETCH PLAN

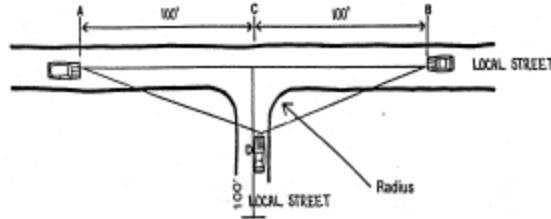


SANDY CODE



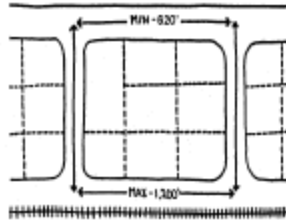
**SIGHT DISTANCE**

(Section 605 - Street Design Specifications)



**CLEAR SIGHT TRIANGLE**

(Section 608 - Street Intersections)

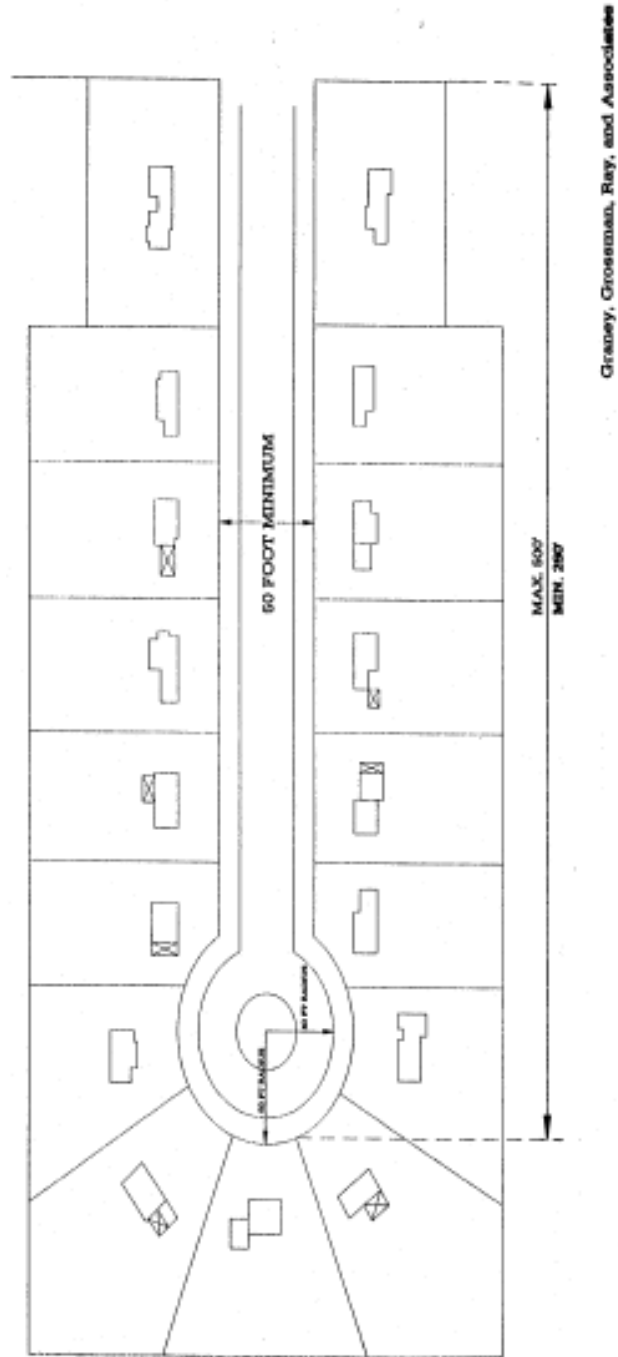


**BLOCK** (Section 610 - Blocks)

SUBDIVISION AND LAND DEVELOPMENT

CUL-DE-SAC

(Section 607 - Cul-De-Sac Streets)



SANDY CODE

TYPICAL PRELIMINARY PLAN

(For Complete List of Requirements, Please See Section 501)

